








**TOURDATEN**

Gesamtstrecke	49,94 km	Asphalt	0,00 km	0,0%	
Höhenmeter bergauf	1800 Hm	Radweg asphaltiert	9,69 km	19,4%	
Höhenmeter bergab	1955 Hm	Schotter	32,39 km	64,9%	
Maximale Höhe	2078 m	Wald/Wiesen/Wanderweg	3,49 km	7,0%	
		Pfad	3,67 km	7,3%	
		schieben	0,69 km	1,4%	

